











<ul style="list-style-type: none"> <li> Study Area Boundary</li> <li> Existing Transmission Line</li> <li> State Highway</li> <li> Major Road</li> </ul>	<ul style="list-style-type: none"> <li> Local Road</li> <li> Creek / Stream</li> </ul> <div style="text-align: center;">   <p>NORTH</p>   <p>0 1,000 2,000 4,000 Scale in Feet</p> </div>	  	<p style="text-align: center;">Study Area Map Tezel Substation and Transmission Line Project CPS Energy Bexar County, Texas</p>
--	--	--	---